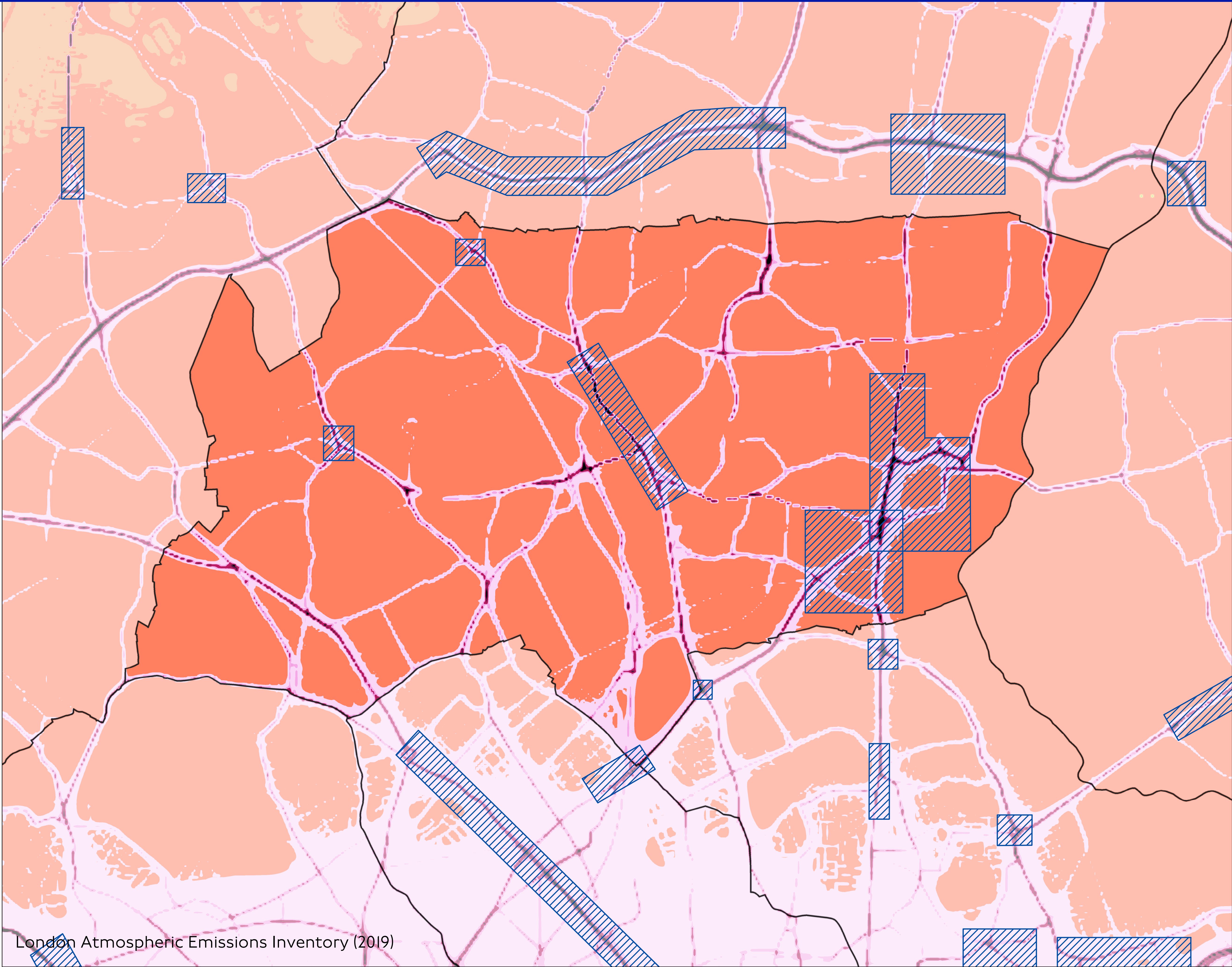















# Focus Areas LAEI 2019 in Haringey




**Legend**

 Focus Areas

NO<sub>2</sub> (µg/m<sup>3</sup>)

-  < 5
-  5 - 10
-  10 - 15
-  15 - 20
-  20 - 25
-  25 - 30
-  30 - 35
-  35 - 40
-  40 - 45
-  45 - 50
-  50 - 55
-  > 55

 Borough boundary